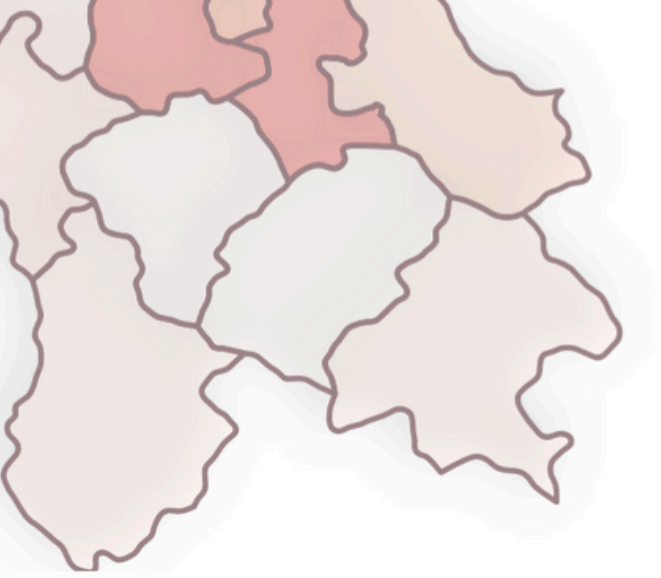


# Beyond Boundaries

## CREATE A CUSTOM MAP IN **FLOURISH**

**Teodora Curcic •  teodora@cins.rs • 2024**

Center for Investigative Journalism of Serbia / cins.rs



# WHEN DO WE NEED THEM?

- **LOCAL STORY**
- **CROSS-BORDER**
- **NATIONAL STORY: FOCUS ON REGIONS**
- **FAST SOLUTION**
- **NO DEVELOPER OR CODING SKILLS**

# TYPES OF MAPS IN FLOURISH

PX and

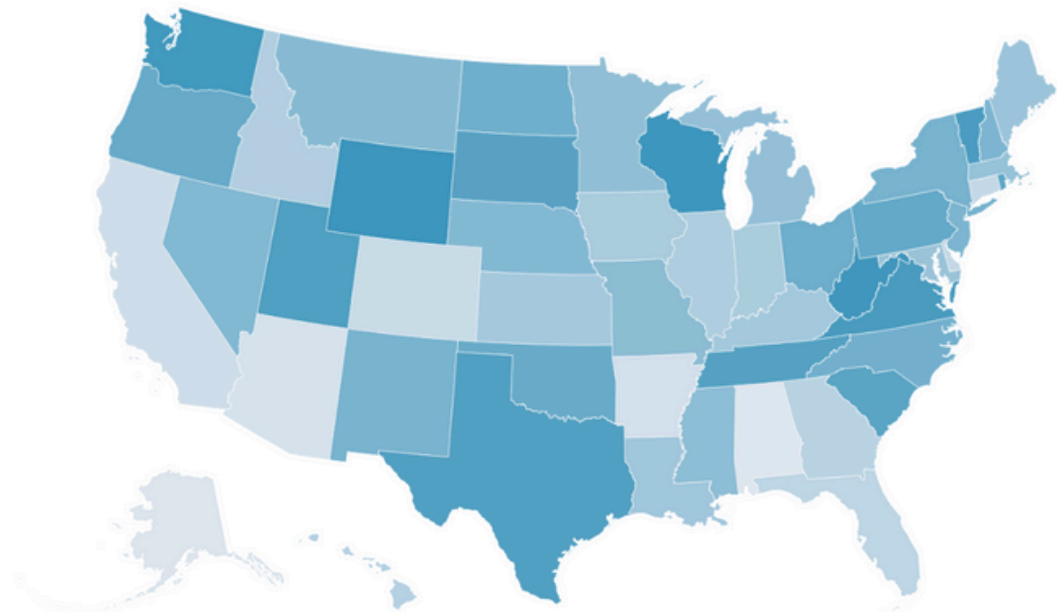
## [Projection map](#)

ON files



The Projection map is your go-to template for classic **choropleth** maps — they're the ones where you **shade regions** based on data values.

1 of 3



1 of 7


The **3D map** template is great for more advanced features like **animated points...**

## London AirBnB bookings, summer 2018

Made with the new Flourish Point Map template

Drag the chart to fast forward or rewind

HOUR DAY WEEK MONTH RATE TOTAL



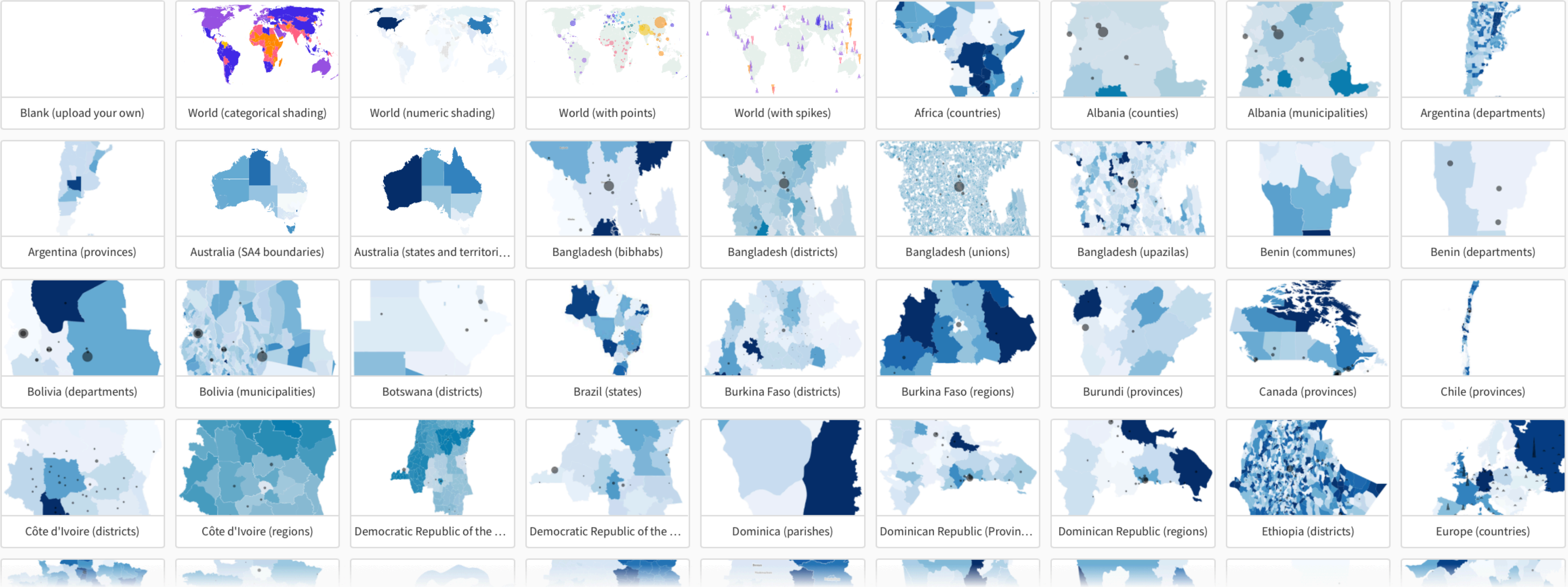
© OpenMapTiles © OpenStreetMap contributors



Projection map

Make data maps with region-shading and/or points. Adapt an existing example or upload your own geographic boundary file.

STARTING POINTS ?



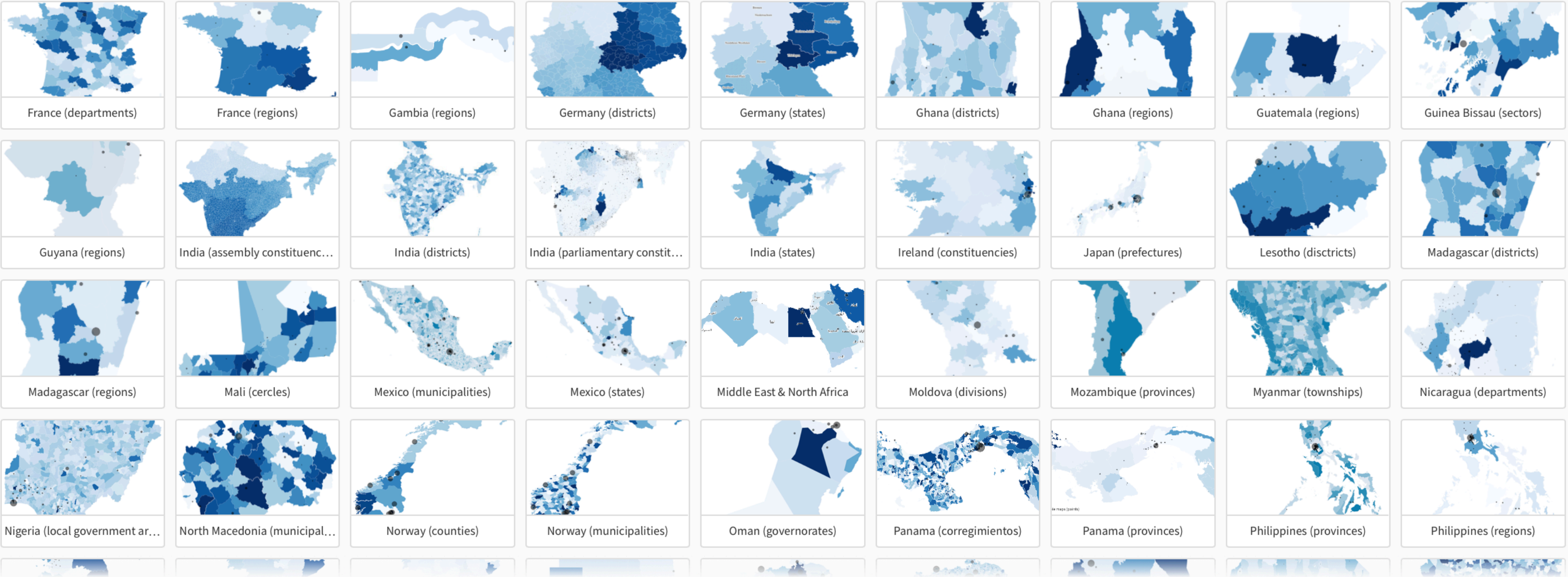
↑ Show less



Projection map

Make data maps with region-shading and/or points. Adapt an existing example or upload your own geographic boundary file.

STARTING POINTS ?

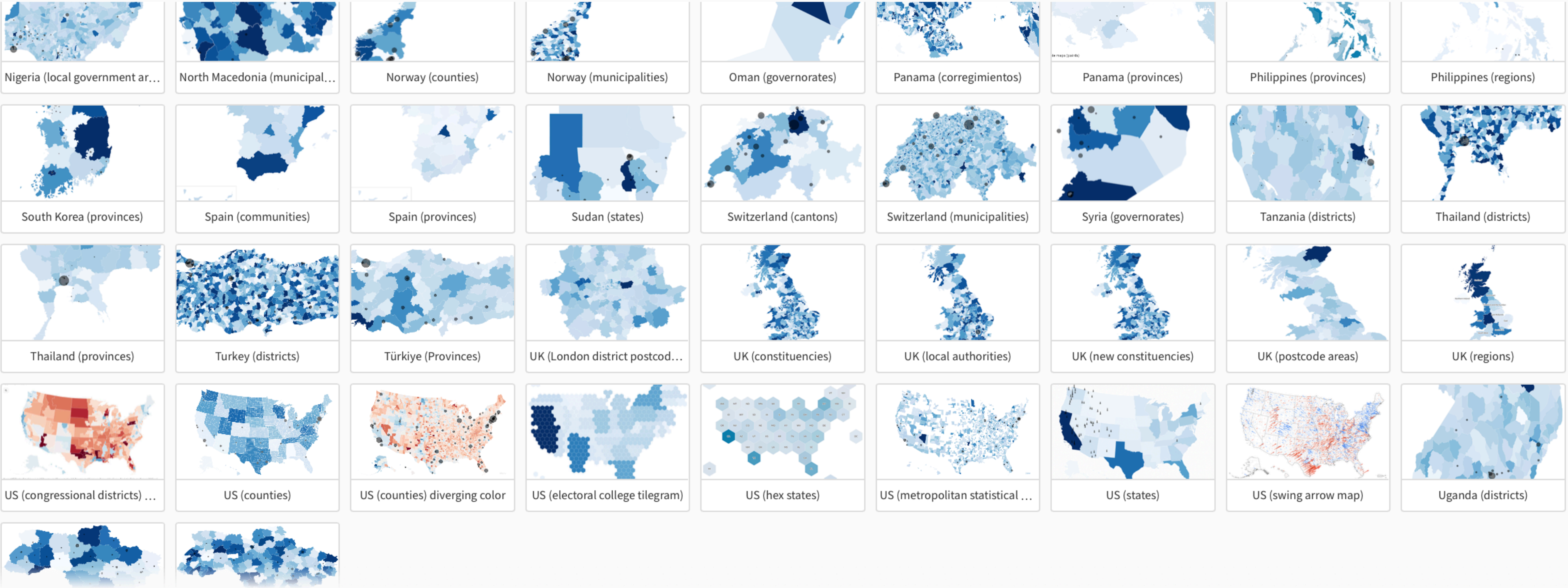


↑ Show less

Projection map

Make data maps with region-shading and/or points. Adapt an existing example or upload your own geographic boundary file.

STARTING POINTS ?



↑ Show less



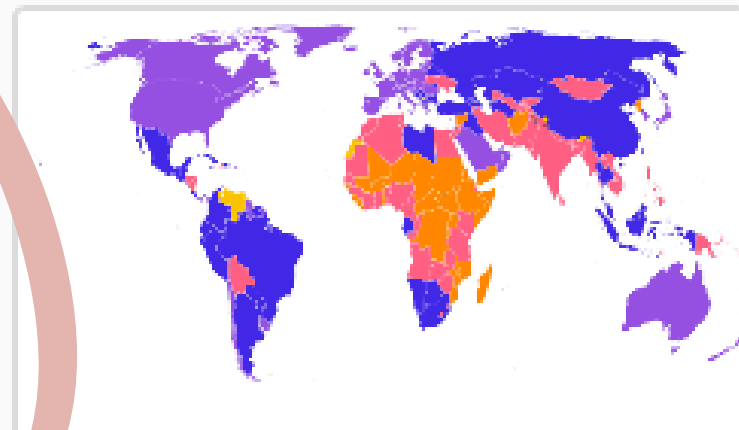
## Projection map

Make data maps with region-shading and/or points. Adapt an existing example or upload your own geographic boundary file.

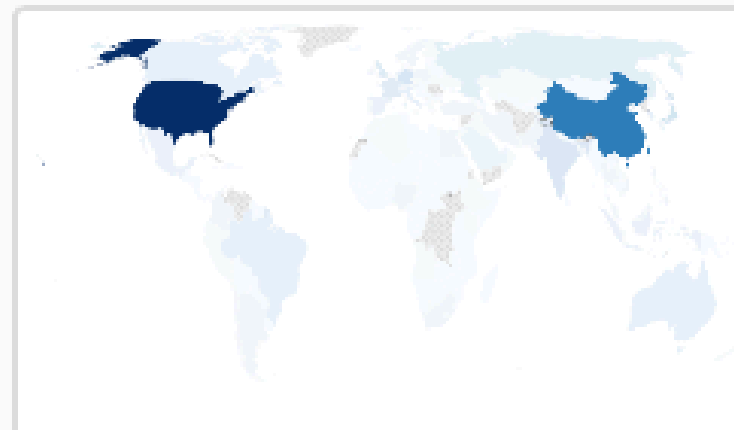
### STARTING POINTS ?



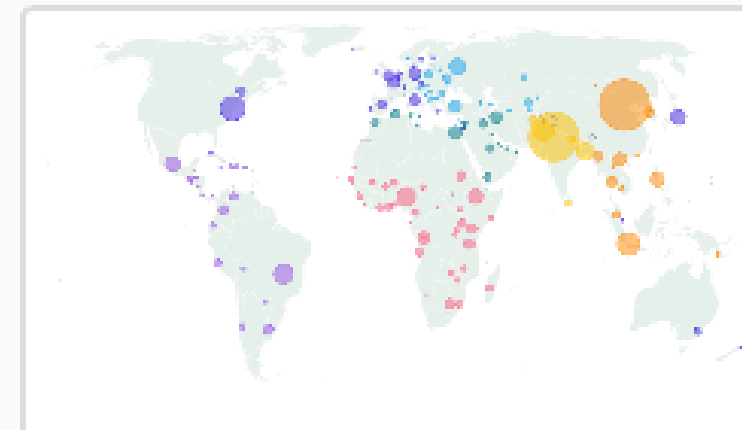
Blank (upload your own)




World (categorical shading)



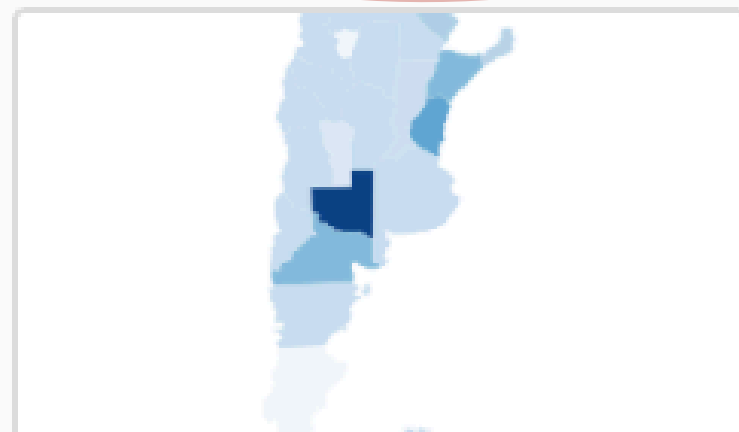
World (numeric shading)



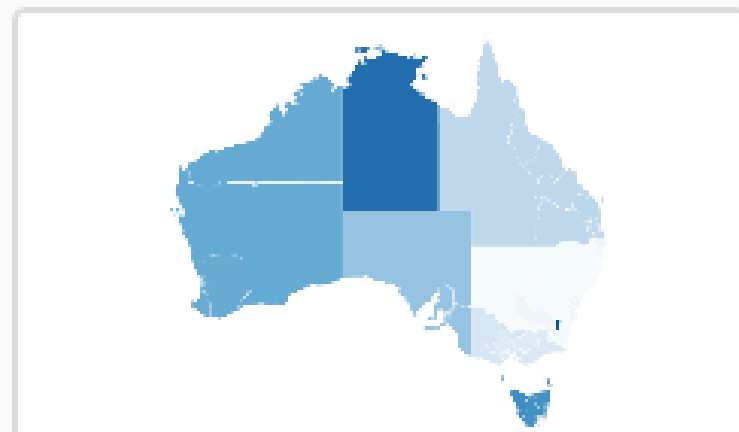
World (with points)



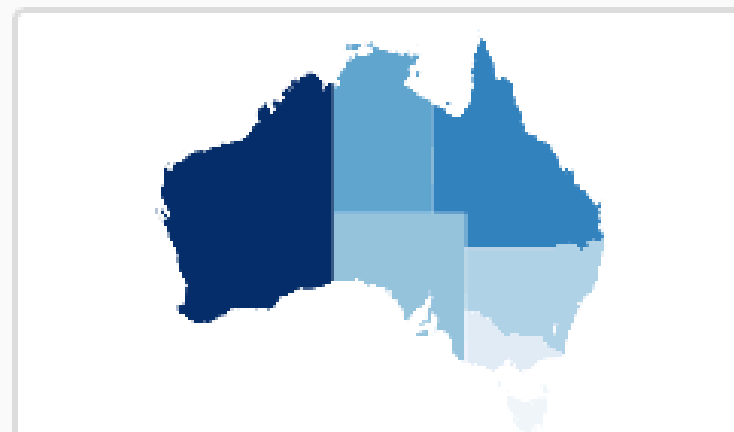
W



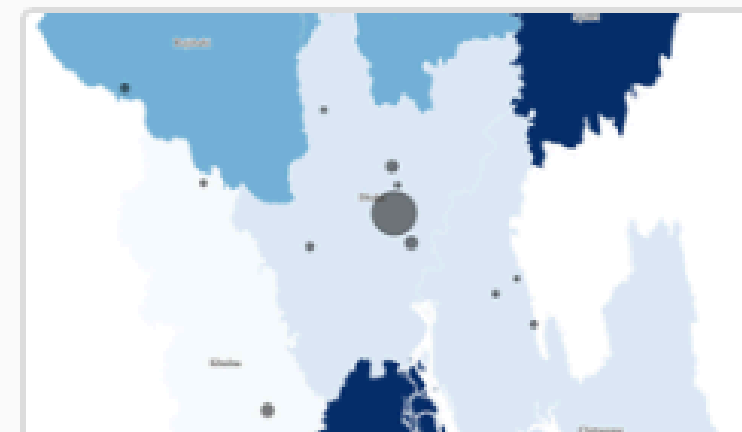
Argentina (provinces)



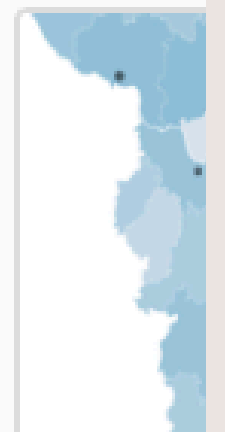
Australia (SA4 boundaries)



Australia (states and territori...

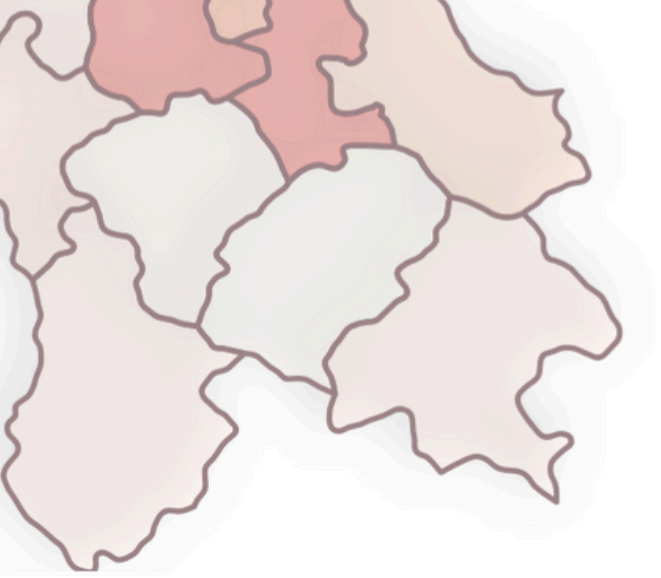


Bangladesh (bibhabs)



Bar





# WHAT IS GEOJSON?

- **SHAPE FILE**
- **DATA FORMAT FOR REPRESENTING GEOGRAPHIC OBJECTS AND THEIR ATTRIBUTES**
- **POINT, LINESTRING, POLYGON**
- **SMALL FILES**

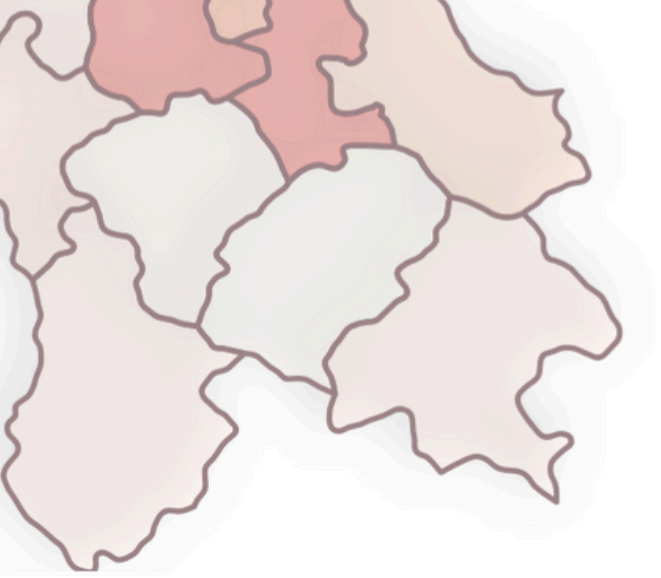




# WHAT IS GEOJSON?

```
{"type":"FeatureCollection","features":[{"type":"Feature","geometry":{"type":"Polygon","coordinates":[[[20.631413,44.571941],[20.638371,44.564392],[20.659763,44.546631],[20.657986,44.540441],[20.657133,44.534248],[20.656607,44.531926],[20.655934,44.530374],[20.65467,44.528291],[20.65281,44.5262],[20.644498,44.515926],[20.645225,44.511986],[20.645074,44.511097],[20.644475,44.509887],[20.642909,44.508075],[20.64014,44.5056],[20.634495,44.50236],[20.613383,44.492191],[20.606833,44.488579],[20.605358,44.487378],[20.60436,44.486004],[20.603881,44.484508],[20.604073,44.482544],[20.604725,44.481],[20.613675,44.471536],[20.614258,44.46999],[20.61426,44.468051],[20.613659,44.466613],[20.612542,44.46535],[20.61094,44.464318],[20.604216,44.461685],[20.580611,44.445487],[20.57843,44.444959],[20.570458,44.444339],[20.56383,44.443234],[20.555459,44.440997],[20.552571,44.439698],[20.550559,44.4383],[20.537629,44.42548],[20.53634,44.424],[20.5329,44.418831],[20.527984,44.413577],[20.52723,44.412148],[20.527008,44.410648],[20.527293,44.40929],[20.536453,44.39218],[20.537912,44.385651],[20.521598,44.391365],[20.509356,44.396832],[20.505938,44.397796],[20.50111,44.398378],[20.497851,44.3984],[20.483819,44.398918],[20.477262,44.403731],[20.469264,44.40776],[20.46647,44.409404],[20.45625,44.416196],[20.45389,44.41715],[20.451279,44.417846],[20.419723,44.422732],[20.413088,44.423207],[20.410845,44.423519],[20.408951,44.424146],[20.407659,44.425137],[20.403504,44.430039],[20.39886,44.433],[20.39746,44.453132],[20.401697,44.459274],[20.40355,44.462813],[20.40456,44.466396],[20.404418,44.471276],[20.404888,44.473163],[20.406223,44.47512],[20.421097,44.48441],[20.422692,44.485322],[20.423896,44.486557],[20.424269,44.487918],[20.42347,44.48957],[20.421728,44.491202],[20.413854,44.49672],[20.412753,44.501714],[20.414501,44.503409],[20.418834,44.50689],[20.420055,44.508355],[20.42103,44.509941],[20.422868,44.514167],[20.42502,44.51751],[20.45435,44.531949],[20.456068,44.532703],[20.457969,44.534164],[20.461043,44.537838],[20.46515,44.541728],[20.472532,44.547066],[20.483716,44.5531],[20.495208,44.56331],[20.50126,44.567088],[20.508171,44.570044],[20.513375,44.571483],[20.520565,44.572606],[20.52348,44.572483],[20.533292,44.56999],[20.54285,44.571022],[20.544922,44.572337],[20.546673,44.57386],[20.547685,44.5751],[20.54833,44.576401],[20.548446,44.578331],[20.546397,44.583592],[20.551158,44.587872],[20.554383,44.588207],[20.551665,44.58836],[20.581464,44.588047],[20.601365,44.587352],[20.612107,44.584667],[20.618908,44.581],[20.627229,44.577805],[20.631413,44.571941]]]},{"properties":{"NAME_2":"Sopot","":"","""}},{"type":"Feature","geometry":{"type":"Polygon","coordinates":[[[20.41504,44.624561],[20.412794,44.624153],[20.41049,44.624051],[20.408357,44.624317],[20.405715,44.625409],[20.404389,44.62653],[20.401373,44.62988],[20.394748,44.632832],[20.391783,44.63229],[20.385485,44.630467],[20.38254,44.63015],[20.370869,44.629947],[20.36789,44.629623],[20.36588,44.629174],[20.359531,44.618503],[20.358478,44.616557],[20.356841,44.615119],[20.35518,44.614551],[20.353204,44.614369],[20.340739,44.615326],[20.333339,44.615],[20.317793,44.625783],[20.315511,44.62669],[20.313054,44.627314],[20.305759,44.628315],[20.301312,44.629327],[20.29432,44.631702],[20.287925,44.6345],[20.282209,44.639232],[20.27801,44.64472],[20.27353,44.651512],[20.275907,44.660907],[20.276657,44.66297],[20.281014,44.671607],[20.281621,44.673886],[20.278617,44.6944],[20.278968,44.699855],[20.279686,44.702451],[20.280404,44.703937],[20.282441,44.707444],[20.285782,44.712265],[20.2895,44.716973],[20.312346,44.733814],[20.316248,44.736057],[20.320669,44.74021],[20.324475,44.745257],[20.32786,44.750812],[20.329535,44.754456],[20.33082,44.75876],[20.37692,44.7783],[20.379872,44.778674],[20.385146,44.7789],[20.388312,44.779376],[20.407094,44.785229],[20.409676,44.773494],[20.410501,44.77087],[20.430462,44.757838],[20.417927,44.745472],[20.416179,44.743001],[20.415456,44.740863],[20.415392,44.735949],[20.414941,44.73406],[20.412438,44.730],[20.411905,44.723918],[20.41276,44.721042],[20.412942,44.718952],[20.412582,44.716878],[20.41185,44.715321],[20.41074,44.713885],[20.405622,44.70983],[20.401027,44.700942],[20.401262,44.698116],[20.402141,44.695376],[20.406032,44.689644],[20.40779,44.686084],[20.409414,44.680393],[20.410376,44.678],[20.415832,44.675174],[20.420356,44.673725],[20.42477,44.6731],[20.429919,44.672954],[20.447198,44.668316],[20.4583,44.665757],[20.460389,44.665119],[20.465736,44.658393],[20.467468,44.650126],[20.467705,44.6487],[20.467587,44.647232],[20.467003,44.645867],[20.465235,44.6441],[20.462039,44.642231],[20.44563,44.637035]]]},{"properties":{"NAME_2":"Čukarica","":"","""}},{"type":"Feature","geometry":{"type":"Polygon","coordinates":[[[20.384373,44.29254],[20.363179,44.290837],[20.360219,44.290702],[20.358038,44.290226],[20.35609,44.28943],[20.35296,44.287005],[20.35061,44.284412],[20.349254,44.282436],[20.343066,44.269855],[20.341566,44.268658],[20.33304,44.263195],[20.331598,44.261832],[20.328808,44.258491],[20.326741,44.256561],[20.324133,44.254],[20.309426,44.250496],[20.307306,44.250724],[20.305271,44.251323],[20.297926,44.255075],[20.29398,44.256406],[20.292141,44.256711],[20.290129,44.256],[20.284444,44.251392],[20.284962,44.24642],[20.28471,44.24437],[20.283897,44.242496],[20.282434,44.241126],[20.280905,44.240604],[20.279098,44.24046],[20.264557,44.243369],[20.261644,44.244812],[20.259226,44.24664],[20.256773,44.24929],[20.251329,44.25843],[20.248794,44.261459],[20.246337,44.26326],[20.220371,44.279899],[20.21631,44.281971],[20.212889,44.284355],[20.21024,44.2867],[20.205691,44.291908],[20.198995,44.300512],[20.192313,44.308144],[20.188099,44.323358],[20.18994,44.32613],[20.191476,44.328057],[20.193603,44.33015],[20.200493,44.336251],[20.202061,44.338418],[20.20269,44.340462],[20.198781,44.348004],[20.193512,44.352123],[20.192308,44.353577],[20.191479,44.35514],[20.190977,44.357212],[20.19103,44.359279],[20.19144,44.36075],[20.19734,44.365859],[20.199191,44.367381],[20.200059,44.36908],[20.199262,44.373998],[20.19967,44.375329],[20.200588,44.376587],[20.203695,44.37877],[20.216679,44.38824],[20.21932,44.393215],[20.221684,44.399722],[20.225759,44.407731],[20.226468,44.410268],[20.226805,44.412903],[20.226819,44.4182],[20.221533,44.429985],[20.220481,44.431931],[20.220237,44.434196],[20.2216,44.438244],[20.225378,44.445945],[20.226135,44.447994],[20.226445,44.449],[20.221378,44.468388],[20.217547,44.478722],[20.234584,44.490402],[20.236377,44.491806],[20.24085,44.49671],[20.243101,44.498432],[20.245088,44.4993],[20.258385,44.502254],[20.260019,44.50312],[20.261359,44.50474],[20.261535,44.505978],[20.261131,44.507211],[20.260231,44.508293],[20.258936,44.5092],[20.249024,44.517456],[20.247641,44.520341],[20.247361,44.522445],[20.247785,44.524532],[20.24918,44.526852],[20.254948,44.53346],[20.25626,44.53459],[20.267294,44.536423],[20.2698,44.536735],[20.27234,44.537341],[20.274911,44.538246],[20.278621,44.539921],[20.283143,44.542451],[20.287961,44.53255],[20.293575,44.519901],[20.295362,44.518814],[20.29742,44.517941],[20.302306,44.516453],[20.308633,44.51532],[20.316943,44.51436],[20.319005,44.51388],[20.324391,44.510099],[20.32829,44.50513],[20.32894,44.503833],[20.329298,44.501948],[20.329054,44.498001],[20.329239,44.497073],[20.330194,44.49512],[20.334075,44.487328],[20.33286,44.484073],[20.328026,44.478558],[20.327379,44.477334],[20.32723,44.475182],[20.327766,44.4734],[20.329334,44.470626],[20.332842,44.460053],[20.334531,44.457931],[20.33685,44.456108],[20.34494,44.451153],[20.34772,44.44964],[20.349913,44.448792],[20.352267,44.448143],[20.391999,44.441009],[20.39886,44.433861],[20.403504,44.430039],[20.407659,44.425137],[20.408951,44.424146],[20.410845,44.423519],[20.413088,44.423],[20.442209,44.418897],[20.433324,44.412852],[20.427018,44.408219],[20.42419,44.40651],[20.421968,44.405609],[20.419604,44.404937],[20.41352,44.40377],[20.407422,44.401115],[20.402978,44.39687],[20.398878,44.392532],[20.397314,44.390606],[20.396701,44.38935],[20.396544,44.388431],[20.396993,44.3861],[20.405432,44.378125],[20.41272,44.372585],[20.415556,44.371178],[20.419501,44.369606],[20.42207,44.368184],[20.426947,44.363767],[20.43125,44.36025],[20.43324,44.356109],[20.432547,44.354552],[20.431168,44.3531],[20.42319,44.347874],[20.419581,44.34504],[20.418241,44.343747],[20.411554,44.335838],[20.400336,44.324741],[20.400099,44.323731],[20.400088,44.32009],[20.400669,44.312714],[20.400619,44.310184],[20.400104,44.308083],[20.399033,44.306],[20.3895,44.295548],[20.389084,44.294289],[20.384373,44.292541]]]},{"properties":{"NAME_2":"Lazarevac","":"","""}},{"type":"Feature","geometry":{"type":"Polygon","coordinates":[[[20.454359,44.788696],[20.452708,44.788661],[20.451984,44.788566],[20.451423,44.78835],[20.451113,44.787946],[20.45098,44.787408],[20.450942,44.7861],[20.44624,44.783711],[20.445283,44.783515],[20.443457,44.783048],[20.44255,44.782859],[20.441643,44.782756],[20.43979,44.782692],[20.437917,44.78268],[20.433356,44.782918],[20.43262,44.78317],[20.432078,44.78362],[20.431654,44.784199],[20.431303,44.784862],[20.430665,44.786384],[20.429885,44.79210],[20.426524,44.800584],[20.4267,44.804526],[20.435118,44.81691],[20.440196,44.820747],[20.440326,44.820713],[20.443302,44.819439],[20.445876,44.81778],[20.452405,44.80975],[20.454071,44.807571],[20.460417,44.799984],[20.46262,44.796429],[20.46458,44.791023],[20.463238,44.79001],[20.461916,44.789199],[{"NAME_2":"Stari Grad","":"","""}},{"type":"Feature","geometry":{"type":"Polygon","coordinates":[[[20.59693,44.753093],[20.597333,44.751632],[20.598215],[20.602208,44.739464],[20.602844,44.737595],[20.604335,44.735749],[20.606454,44.73407],[20.61246,44.73032],[20.614552,44.728741],[20.620836,44.72258],[20.641241,44.712326],[20.64505,44.710617],[20.648997,44.708459],[20.652229,44.705765],[20.655711,44.702264],[20.657106,44.700386],[20.659868,44.693],[20.673274,44.674996],[20.677548,44.66817],[20.680086,44.66479],[20.682033,44.66278],[20.686691,44.65902],[20.691886,44.655542],[20.69683,44.652923],[20.718843,44.647175],[20.72269,44.646562],[20.724917,44.645917],[20.726914,44.645019],[20.730177,44.642532],[20.734576,44.638134],[20.736743,44.636],[20.74563,44.631984],[20.747765,44.63139],[20.750993,44.630902],[20.75664,44.630824],[20.764939,44.631478],[20.774974,44.630896],[20.774974,44.630896]]]]}]}
```





# WHERE TO FIND THEM?

**01**

## **Google**

Online resouces, universities,  
municipalities, etc

**02**

## **Open data**

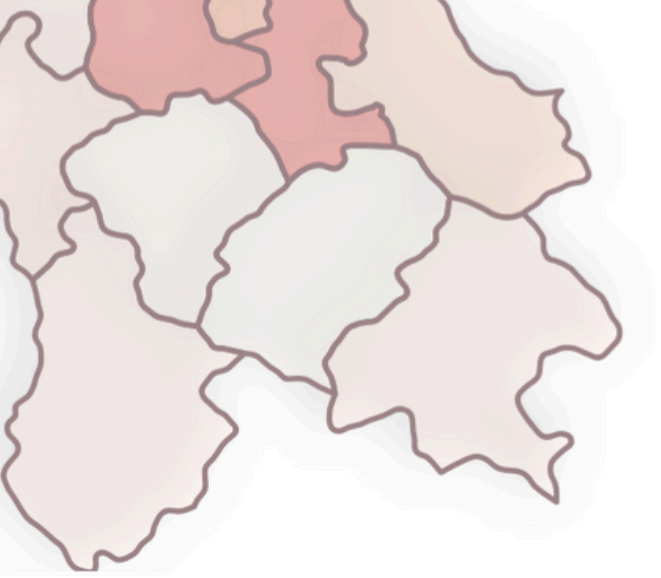
Government of CSO  
initiative

**03**

## **DIY**

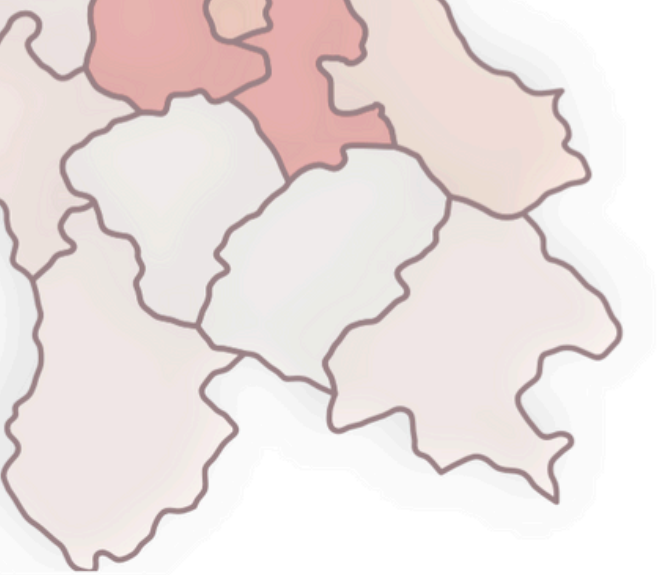
Create your own





# CINS EXAMPLES

- POOR CONDITIONS IN SCHOOLS
- VACCINATION IN BELGRADE
- SECRET PREMISES OF A POLITICAL PARTY
- ELECTIONS IN 2023



01

[bit.ly/mapsdh2024](https://bit.ly/mapsdh2024)

Get the data (download both files)

02

**Import in Flourish**

geojson and data

03

**Visualize**

change colors, header, etc.

LET'S  
TRY IT

THANK YOU

Questions?

